



# TANGENT, OREGON - ZONING

Map Revised July 9, 2021













0 500 1000 2000 3000 Feet



Map by Linn Co. GIS Department

## Legend

### Zoning

-  CC - COMMUNITY COMMERCIAL
-  EFU - EXCLUSIVE FARM USE
-  HC/I - HIGHWAY - COMMERCIAL/INDUSTRIAL
-  GI - GENERAL INDUSTRIAL
-  RM-10 - MULTI-FAMILY RESIDENTIAL
-  RM-6 - MULTI-FAMILY RESIDENTIAL
-  RS-10 - SINGLE-FAMILY RESIDENTIAL
-  GI-PD - GENERAL INDUSTRIAL - PLANNED DEVELOPMENT
-  NO ZONE
-  Tax Lots
-  City Limits
-  UGB

